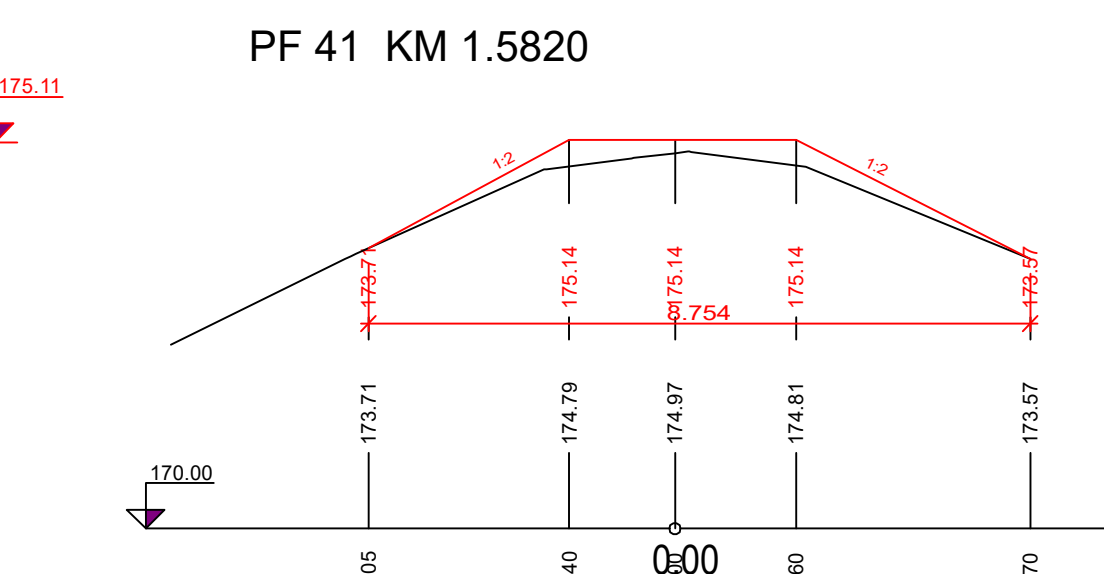
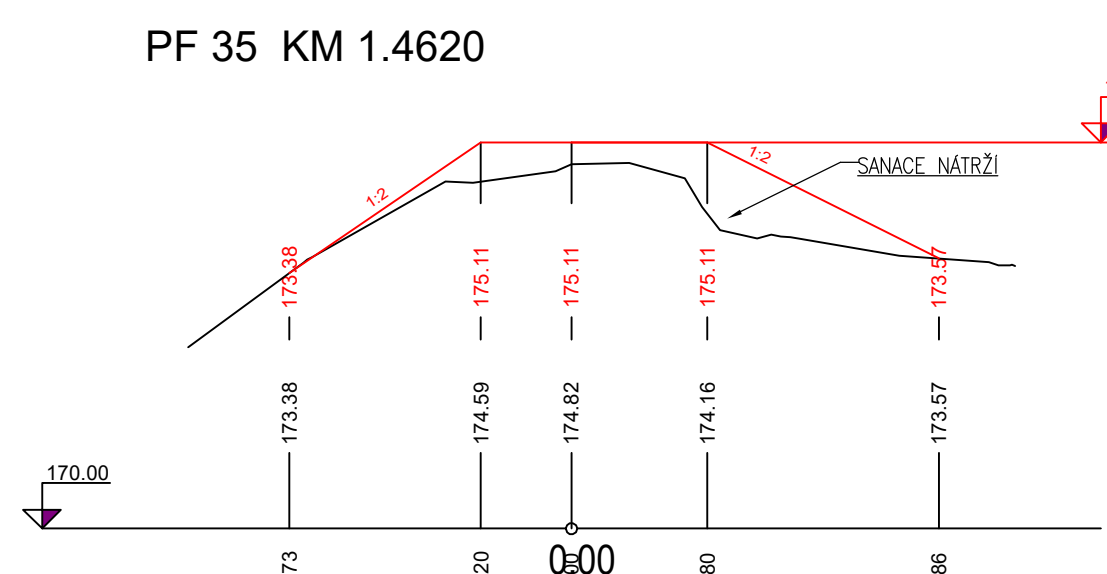
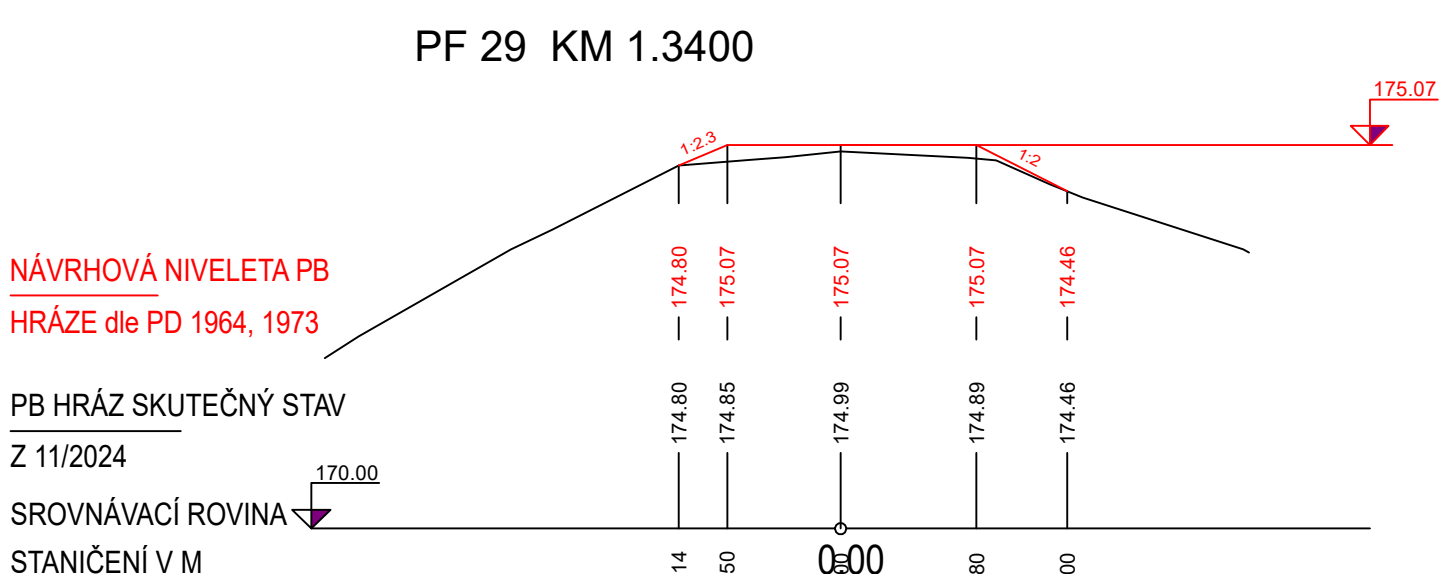
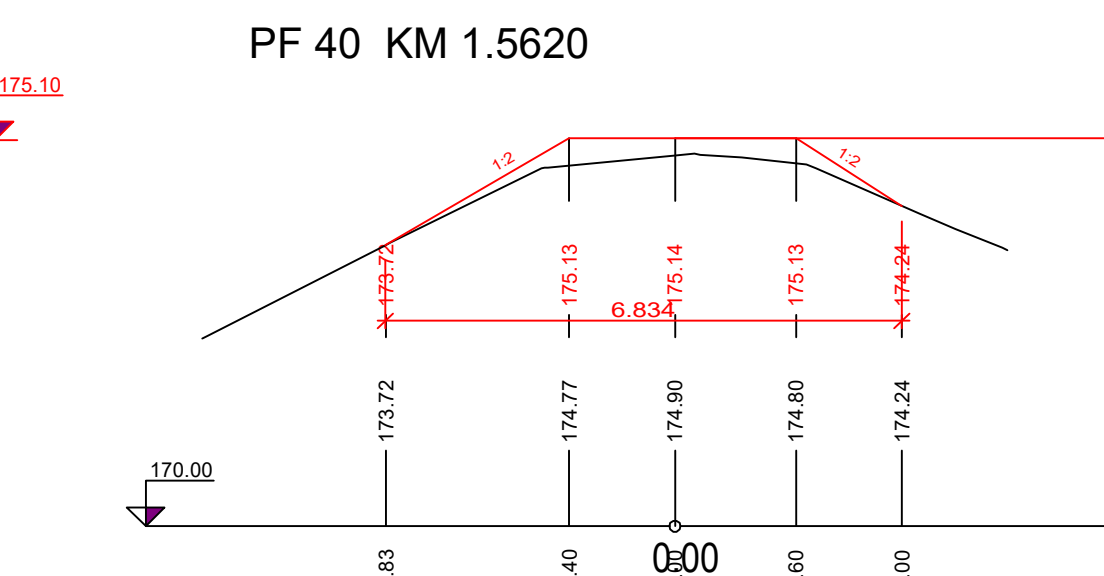
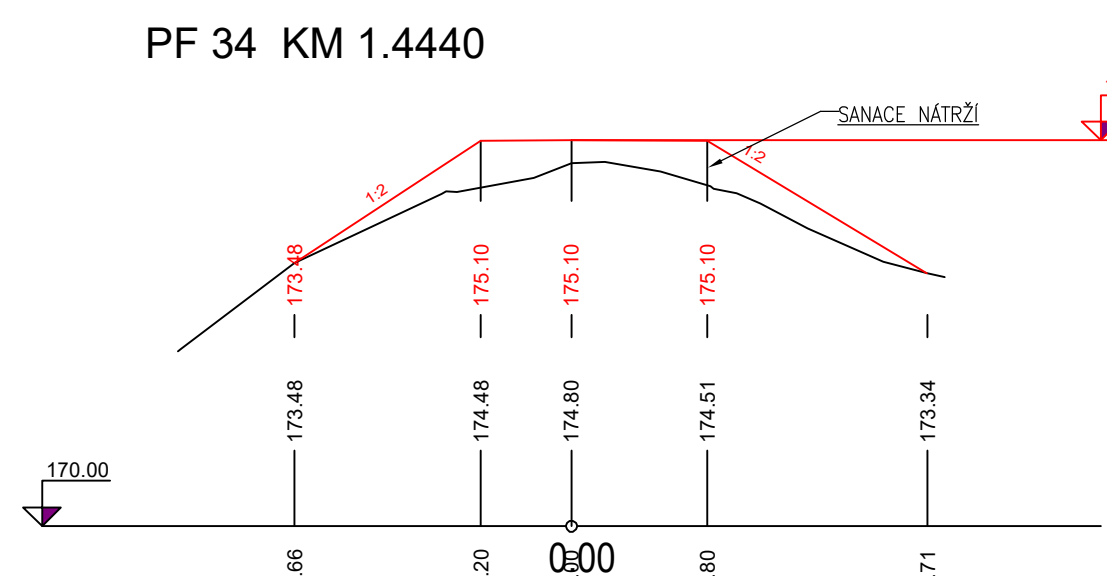
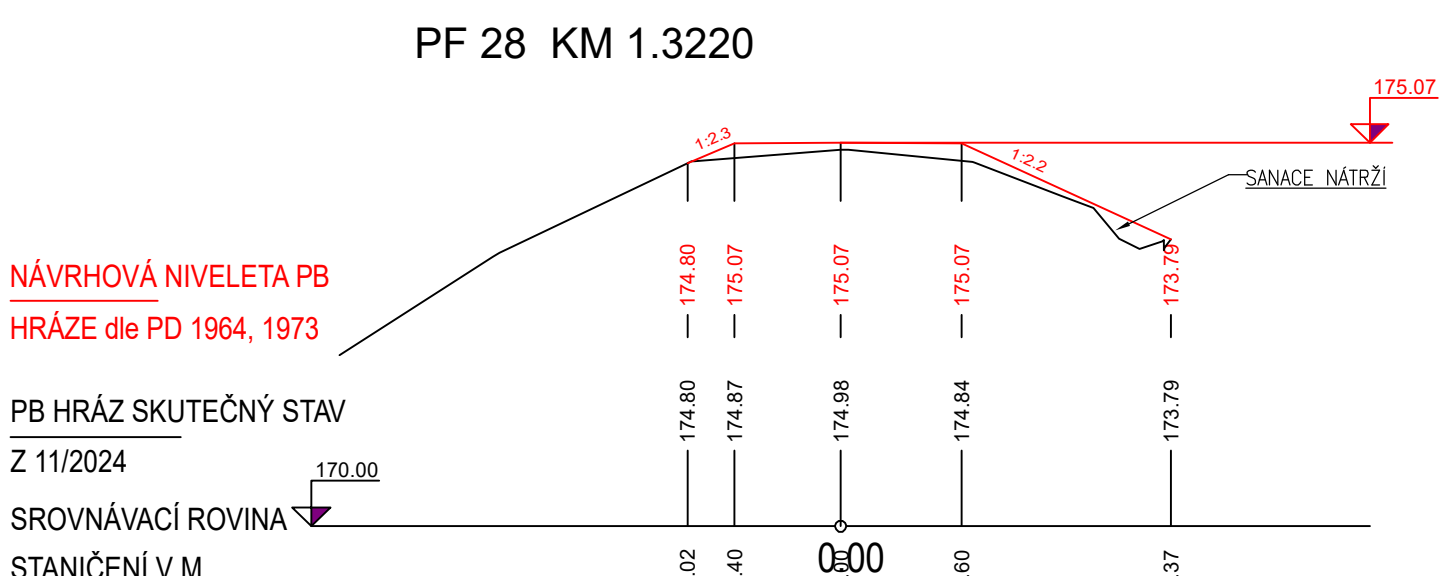
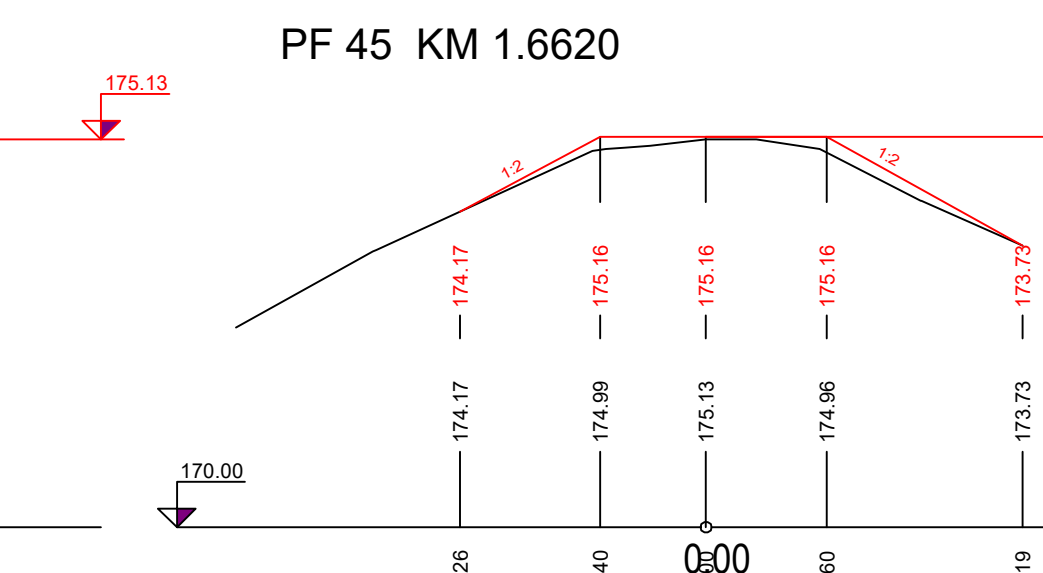
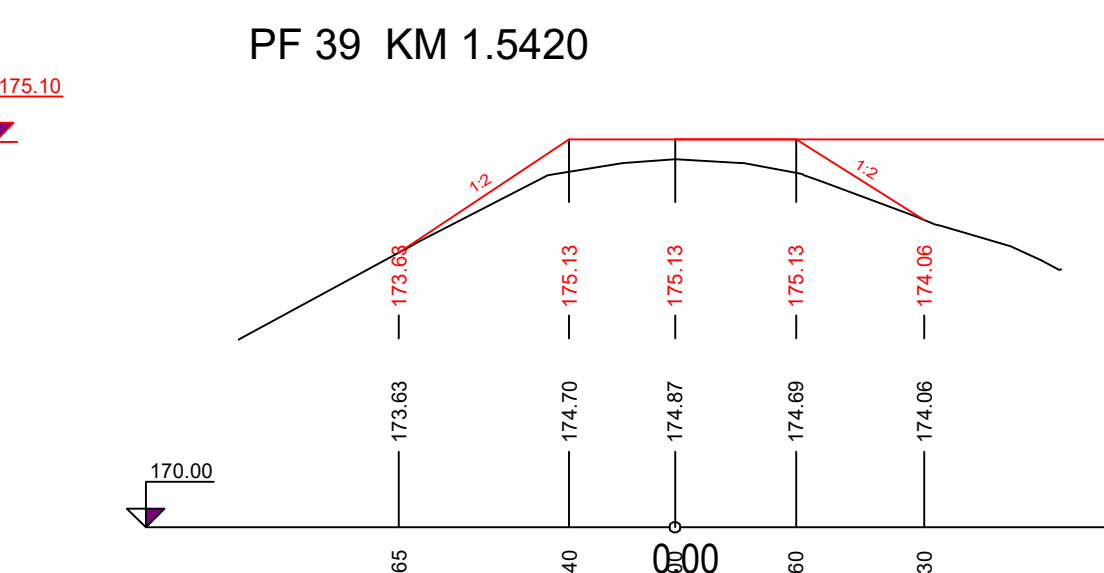
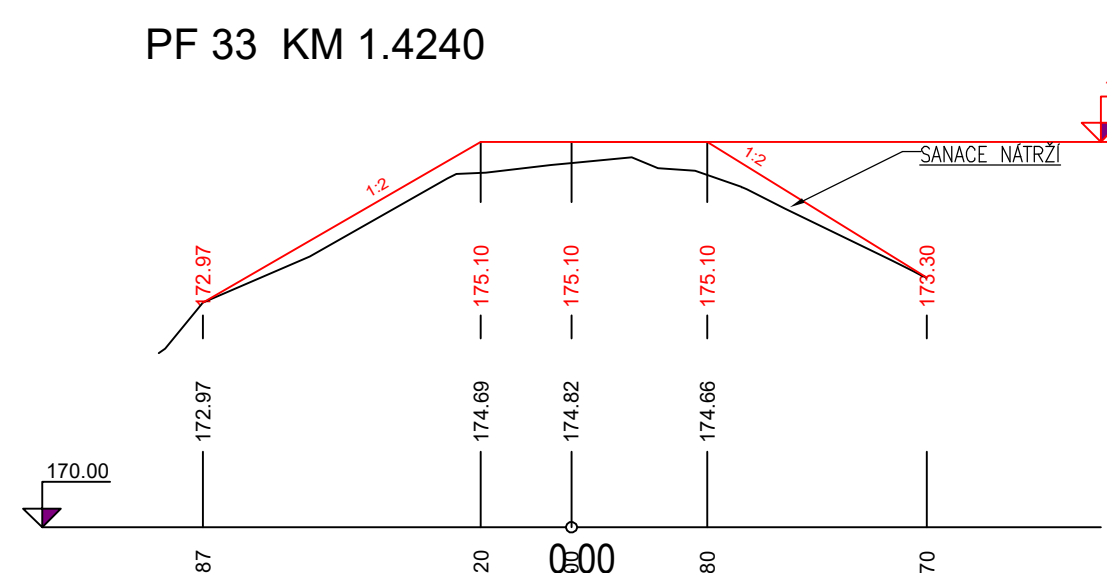
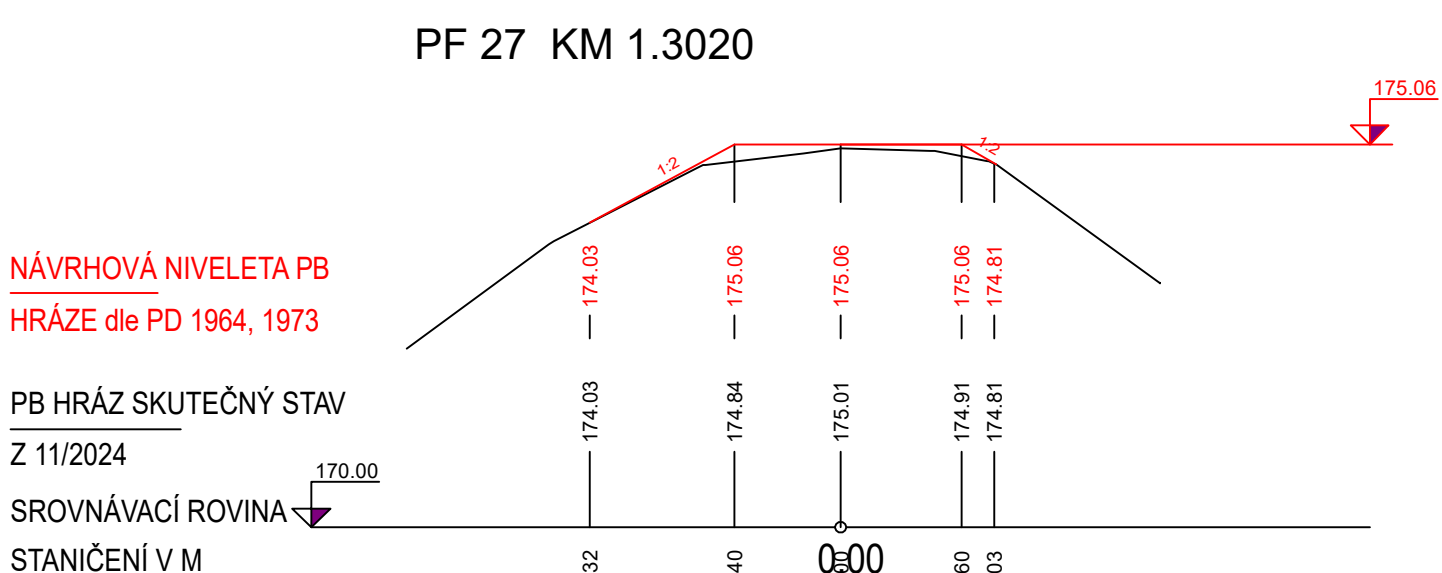
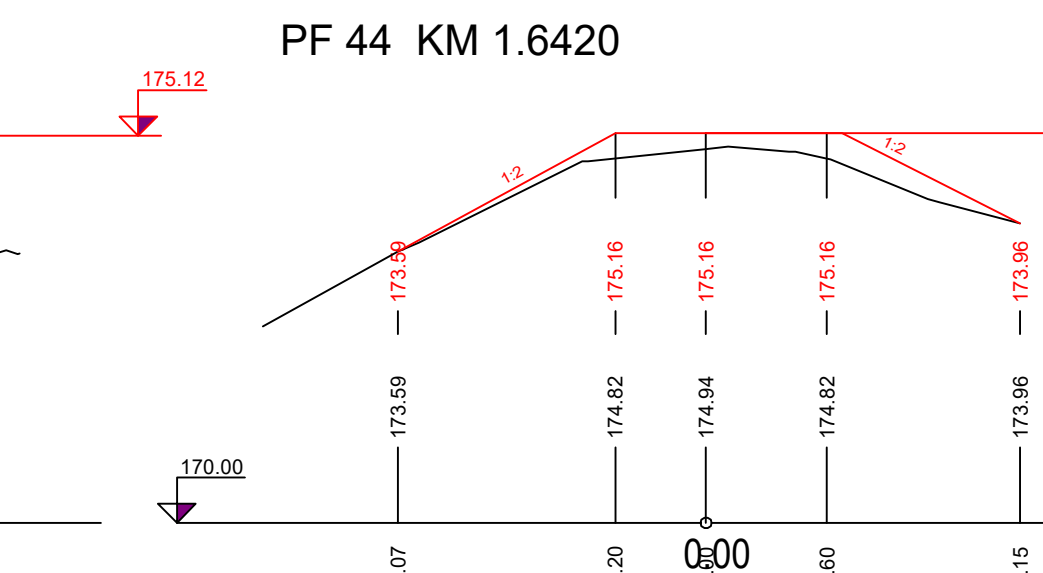
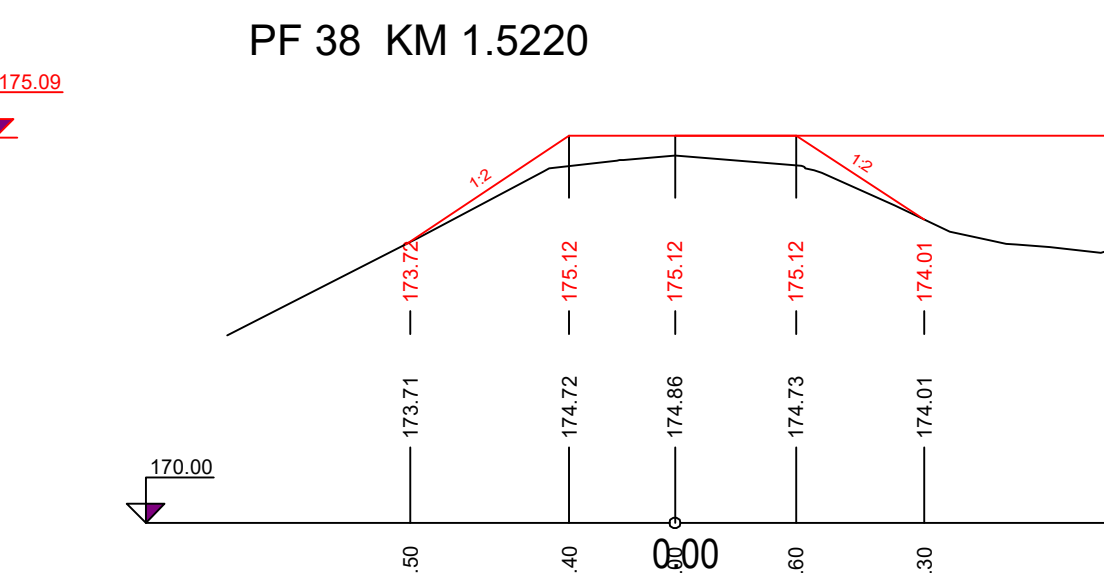
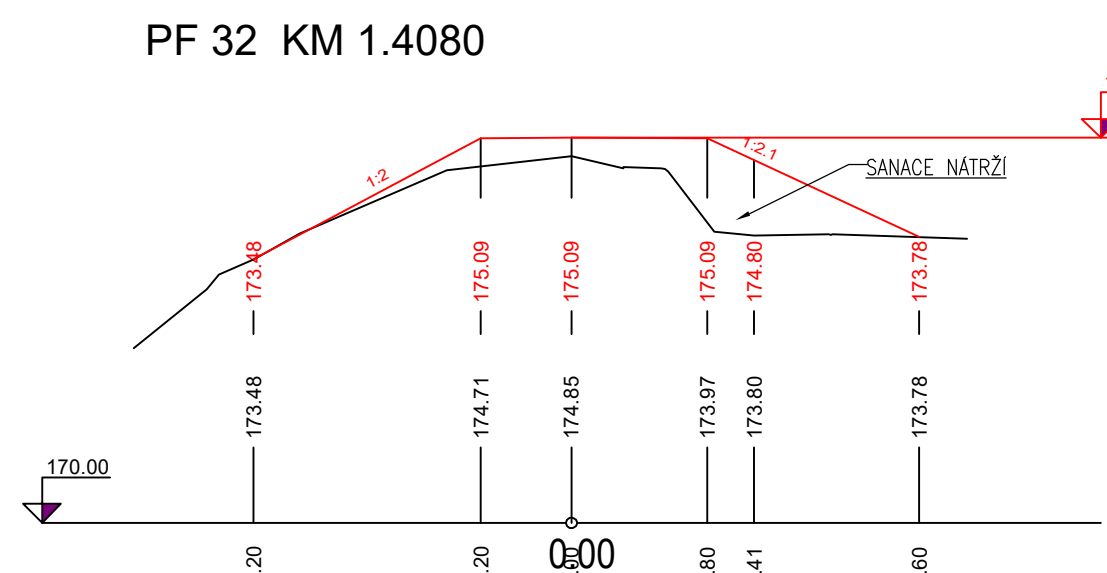
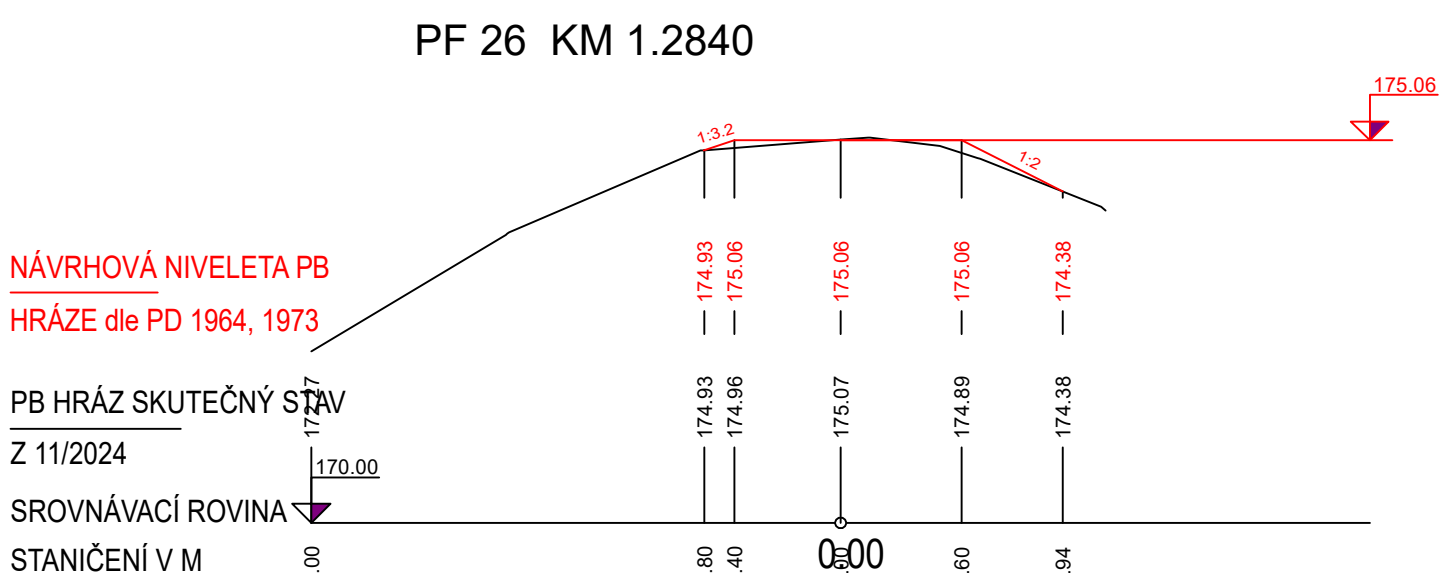
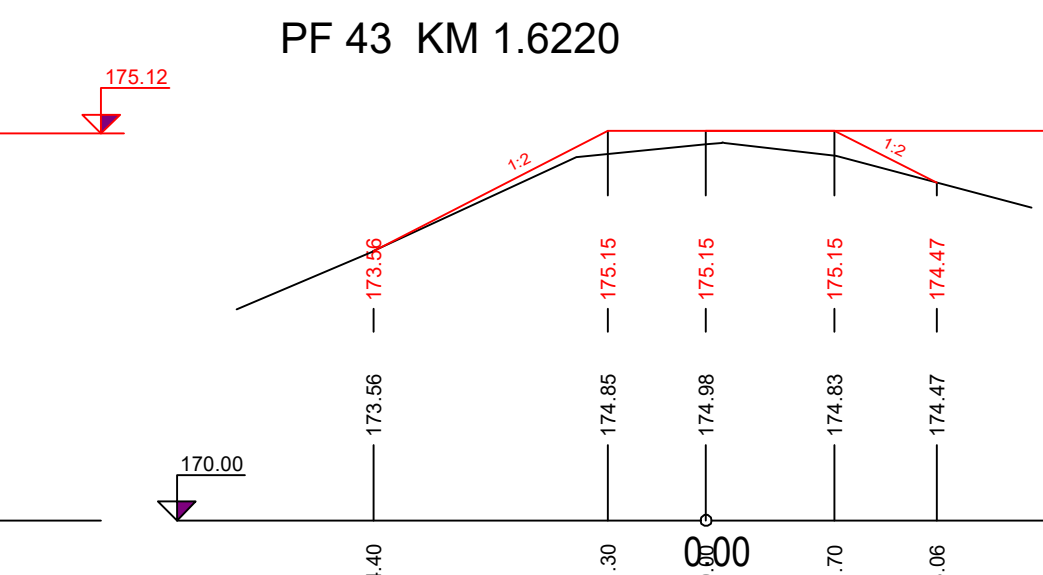
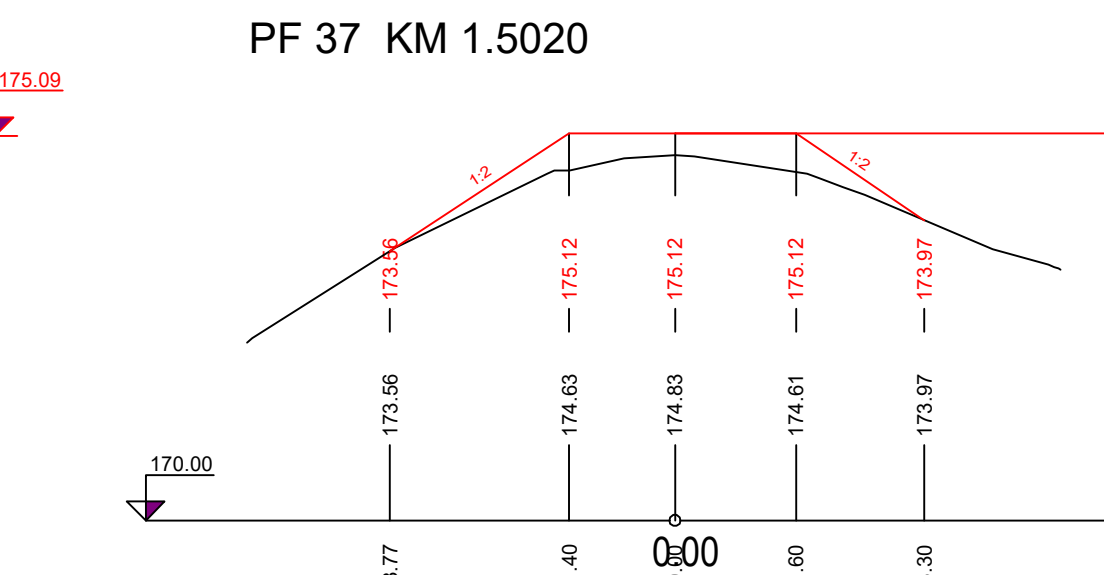
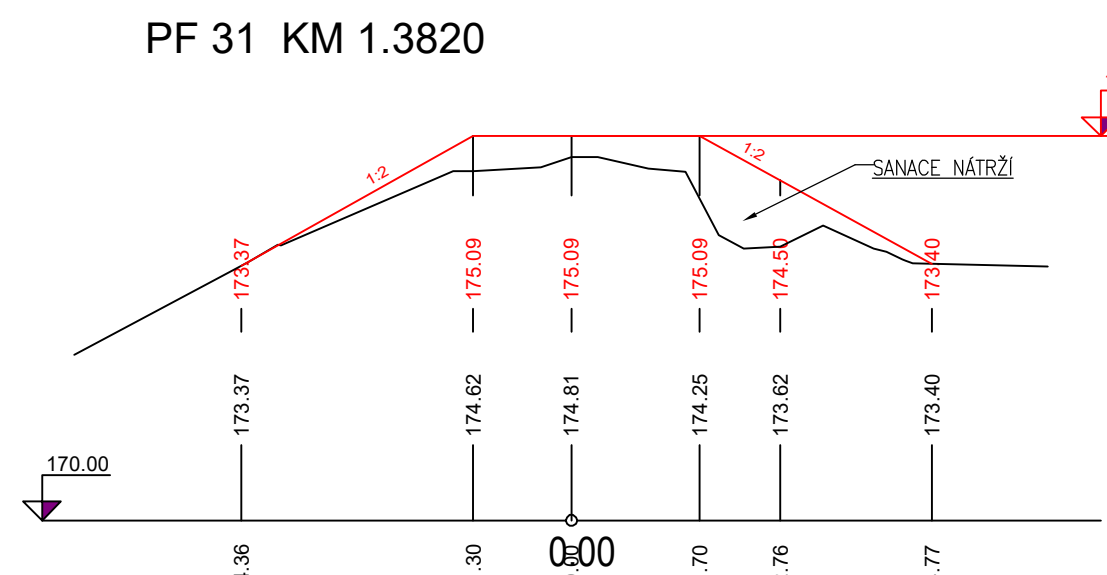
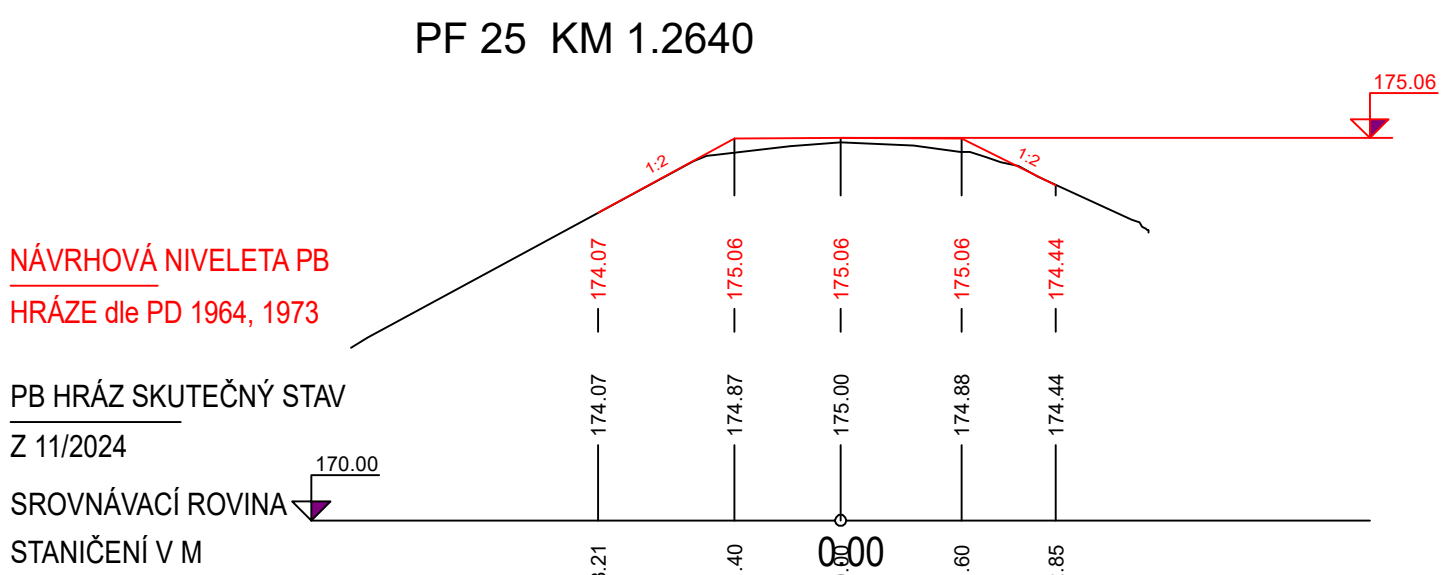
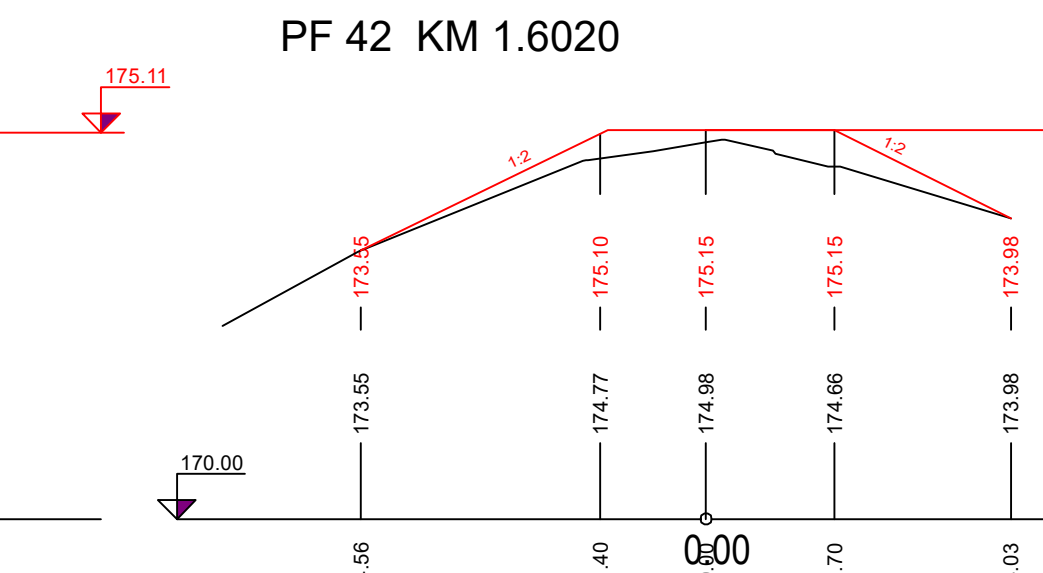
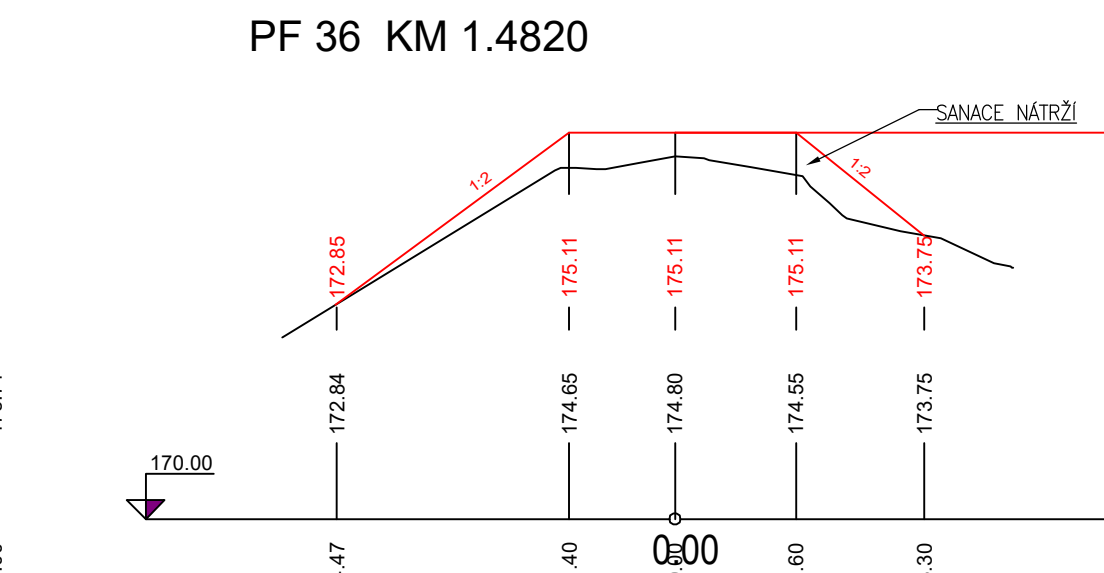
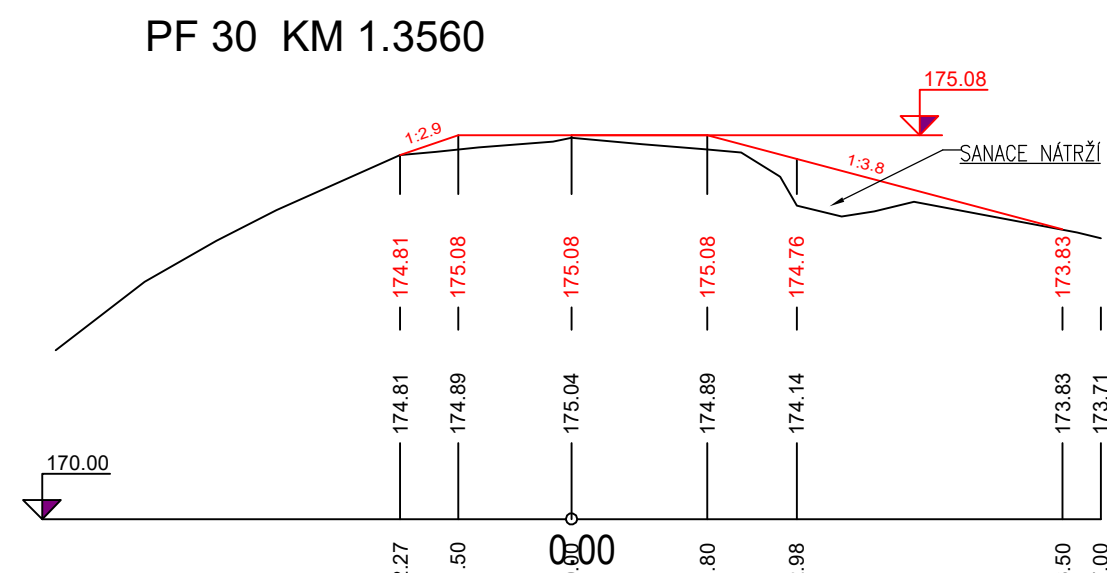
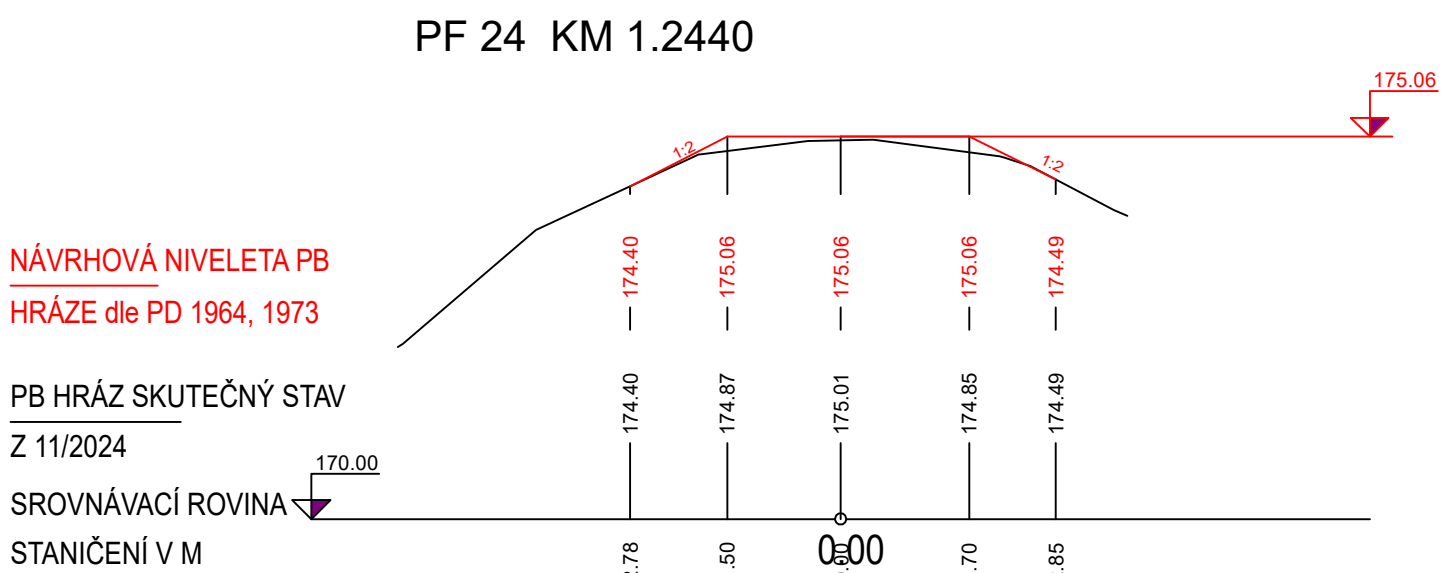



PŘÍČNÉ PROFILY -
PB HRÁZ - II/III
M 1:100/100



LEGENDA:

_____ PŮVODNÍ STAV
 _____ NÁVRHOVÝ STAV

POŘADNÝ SYSTÉM: S - JTSK
TÝŽKOVÝ SYSTÉM: BPV

KAT. UZEMÍ:	JEVIŠOVKA	 <p>Kpt. Nálepky 2332, Pardubice, 530 02 Projektová a investiční činnost</p>
OKRES:	ZNOJMO	
KRAJ:	JIHOMORAVSKÝ	
INVESTOR:	Povodí Moravy,s.p.	
AKCE:	Jevišovka, úprava Jevišovky ústí - Tvořihráz, ř. km 0,784-1,997, Jevišovka, oprava hrází	PROJEKTANT: ING. BALAZOVIČ VED.PROJEKTANT: ING. ŠIROKÝ STUPEŇ PD: DPS MĚŘITKO: 1:100 DATUM: 02/2025
OBSAH:	PŘÍČNÉ PROFILY - II/III	PŘÍLOHA Č.: D.3.2